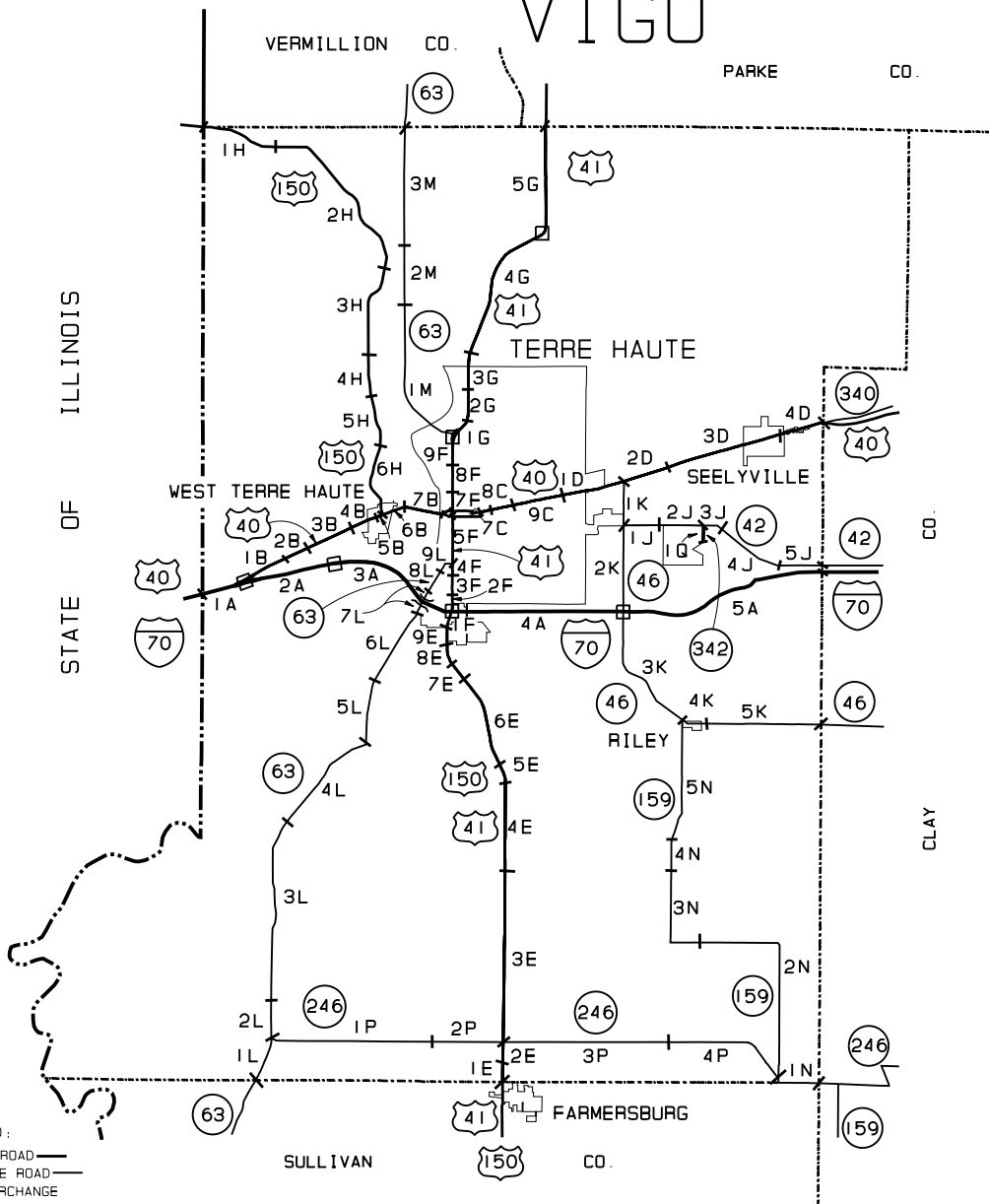


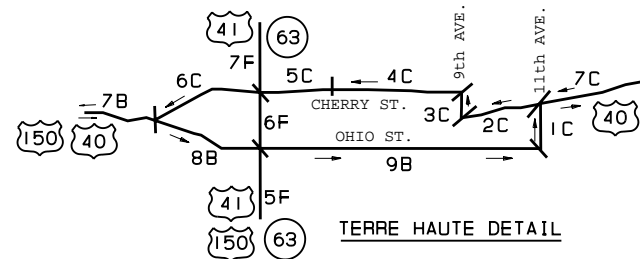
VIGO



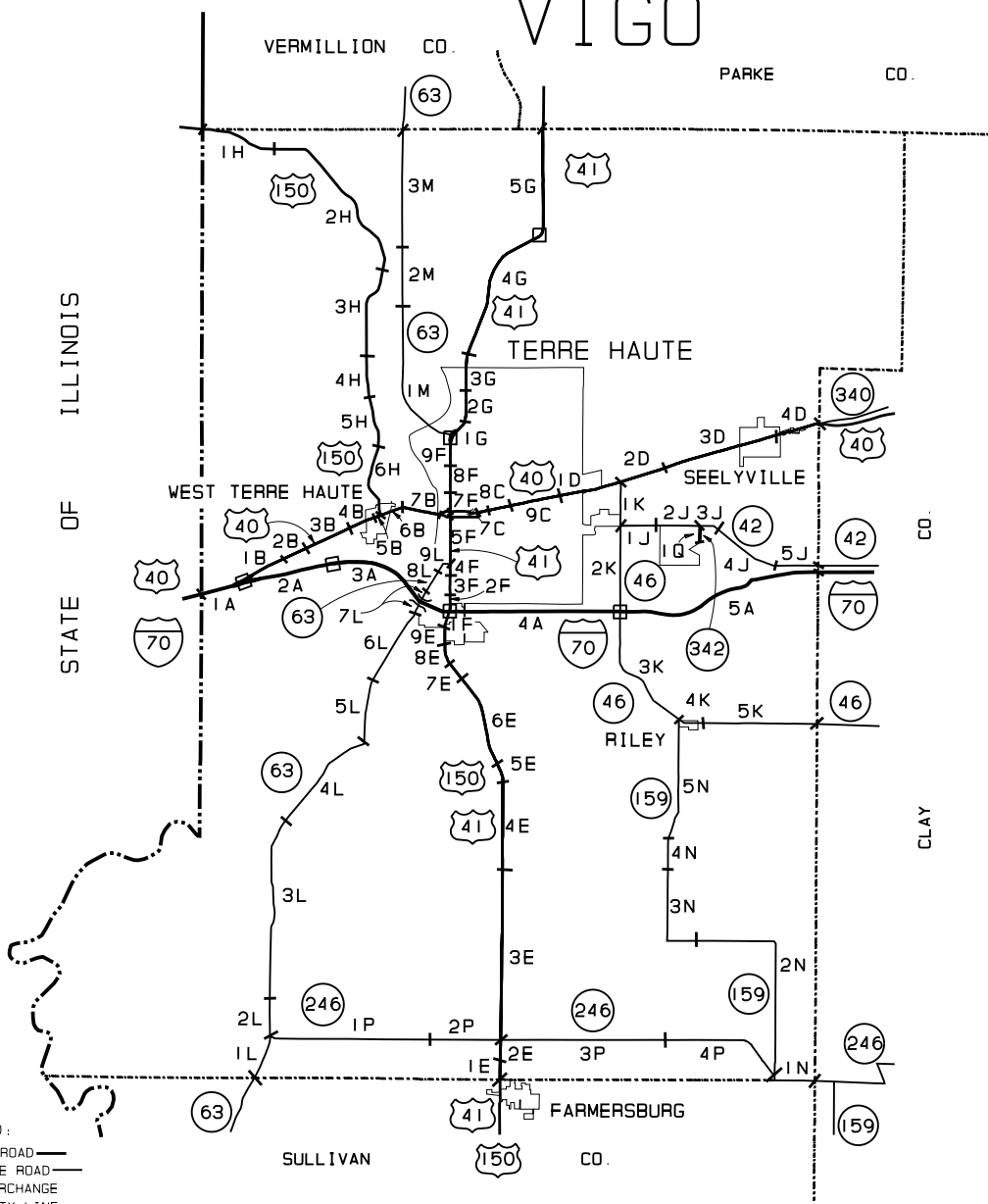
- LEGEND:
- U.S. ROAD
 - STATE ROAD
 - INTERCHANGE
 - COUNTY LINE
 - INVENTORY ROUTE
 - INTERSTATE ROAD
 - CORPORATION LINE
 - SECTION LINK TERMINAL
 - LOCAL ROAD OR STREET NAME

NOTE: Volumes Are Adjusted For Three Or More Axles.

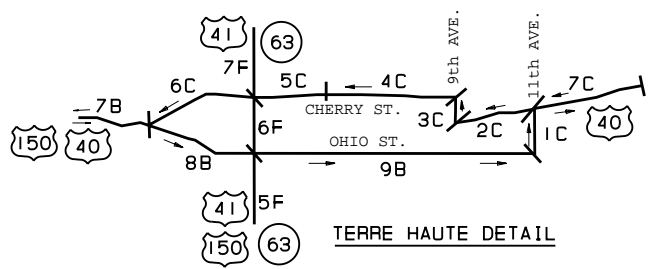
ROAD NO.	CODE	TRAFFIC VOLUME	SECTION LINK TERMINI	ROAD NO.	CODE	TRAFFIC VOLUME	SECTION LINK TERMINI
I-70	1A	24830	Illinois State Line	US-40	7C	14590	11th St. (Terre Haute)
	2A	18830	Ramps to US-40		8C	16560	12th St. (Terre Haute)
	3A	22300	Darwin Road Interchange		9C	15600	19th St. (Terre Haute)
	4A	29950	US-41/US-150 Interchange		1D	20000	Blakely Ave. (Terre Haute)
	5A	27960	SR-46 Interchange		2D	16920	SR-46 (Jct. East)
US-40			Clay County Line	3D	14570	IR-297 (Gray Rd.)	
			(US-40 follows over I-70)	4D	11320	Main St. (Seelyville)	
			I-70			Clay County Line/SR-340	
	1B	2760	IR-290 (Robinson Road)	US-41	1E	16890	Sullivan County Line
	2B	6350	IR-175 (Cheyenne Lane)		2E	18150	IR-76 (168 Drive)
	3B	9520	IR-13 (20th Street)		3E	17970	SR-246
	4B	14360	6th St. (West Terre Haute)		4E	21900	IR-24 (99 Drive)
	5B	21280	US-150 (Jct. North)		5E	22800	IR-126 (81 Drive)
	6B	26720	IR-318 (Paris Ave.)		6E	34000	IR-30 (75 Drive)
	7B	19670	US-40 West Bound (Cherry St.)		7E	30740	IR-311 (7th St.)
			(Begin US-40 One-way Pair)		8E	34480	IR-36 (Blockson Rd.)
			(US-40 East Bound over Ohio St. then North over 11th St.)		9E	37020	IR-304 (Johnson Ave.)
			US-40 West Bound (Cherry St.)		1F	50660	IR-322 (Davis Ave.)
8B	16260	US-41/SR-63/US-150	2F		44220	I-70 Interchange	
9B	11610	11th St. (Terre Haute)	3F		41650	Margaret Ave. (Terre Haute)	
1C	1510	Wabash Ave. (Terre Haute)	4F		32150	Idaho St. (Terre Haute)	
		(US-40 West Bound over Wabash Ave. then North over 9th St. then West over Cherry St.)	5F	33860	SR-63 (Jct. South)		
		11th St. (Terre Haute)	6F	29720	US-40 East Bound (Ohio St.)		
2C	13930	9th St. (Terre Haute)	7F	36120	US-40 West Bound (Cherry St.)		
3C	8250	Cherry St. (Terre Haute)	8F	31470	Lafayette Ave. (Terre Haute)		
4C	8600	6th St. (Terre Haute)	9F	40840	8th Ave. (Terre Haute)		
5C	9320	US-41/SR-63/US-150	1G	17700	SR-63 (Jct. North)		
6C	11470	US-40 East Bound	2G	9360	Florida Ave. (Terre Haute)		
		(End US-40 One-Way Pair)	3G	9300	Ft. Harrison Ave. (Terre Haute)		
			4G	6790	IR-50 (Haythorne Ave.)		
			5G	9530	IR-347 (Lafayette Ave.)		
					Parke County Line		



VIGO



ROAD NO.	CODE NO.	TRAFFIC VOLUME	SECTION LINK TERMINI	ROAD NO.	CODE NO.	TRAFFIC VOLUME	SECTION LINK TERMINI
US-150	1H	2270	Illinois State Line	SR-63	5L	6840	IR-286 (Curry Rd.)
	2H	2910	IR-15 (Hollinsworth Rd.)		6L	10220	IR-314 (Federal Rd.)
	3H	2780	IR-287 (Pennington Rd.)		7L	18020	IR-798 (Honey Creek Mall)
	4H	3530	IR-44 (Wrin Rd.)		8L	16330	Magaret Ave.
	5H	6030	IR-316 (St. Mary's Rd.)		9L	8300	Hulman Ave.
	6H	8000	IR-181 (Levee Rd.)				US-41
SR-42	1J	6490	US-40 (West Terre Haute) (US-150 follows over US-40 then over US-41)	1M	16230	(SR-63 follows over US-41)	
	2J	5360	SR-46 (Terre Haute)	2M	16350	US-41	
	3J	2140	IR-297 (Gray Rd.)	3M	11830	IR-56 (Leek Rd.)	
	4J	1610	SR-342 (Jct. South)			IR-268 (Ferry Rd.)	
	5J	1350	IR-190 (Bloomington Rd.)			Vermillion County Line	
SR-46	1K	13830	IR-73 (Taber Rd.)	SR-159	1N	2410	Clay County Line
	2K	14420	Clay County Line		2N	1510	SR-246 (Jct. West)
	3K	9380	US-40		3N	2130	IR-65 (79 St.)
	4K	6820	SR-42 (Jct. East)		4N	2790	IR-22 (111 Dr.)
	5K	3940	1-70 Interchange		5N	4220	IR-24 (99 Dr.)
SR-63	1L	2060	SR-159	SR-246	1P	940	SR-46
	2L	4010	SR-42 (Jct. East)		2P	1160	SR-63
	3L	2970	IR-67 (Brown Rd.)		3P	1290	IR-35 (5 Place)
	4L	4470	Clay County Line		4P	1090	US-41
SR-342	1Q	1450	Sullivan County Line	SR-342	1Q	1450	SR-159
			SR-246 (Jct. East)				(SR-246 follows over SR-159)
			IR-8 (147 Dr.)				SR-42
			IR-20 (93 Dr.)				Hulman Airport
			IR-286 (Curry Rd.)				



- LEGEND:
- U.S. ROAD
 - STATE ROAD
 - INTERCHANGE
 - COUNTY LINE
 - IR INVENTORY ROUTE
 - INTERSTATE ROAD
 - CORPORATION LINE
 - SECTION LINK TERMINAL
 - LOCAL ROAD OR STREET NAME

NOTE: Volumes Are Adjusted For Three Or More Axles.