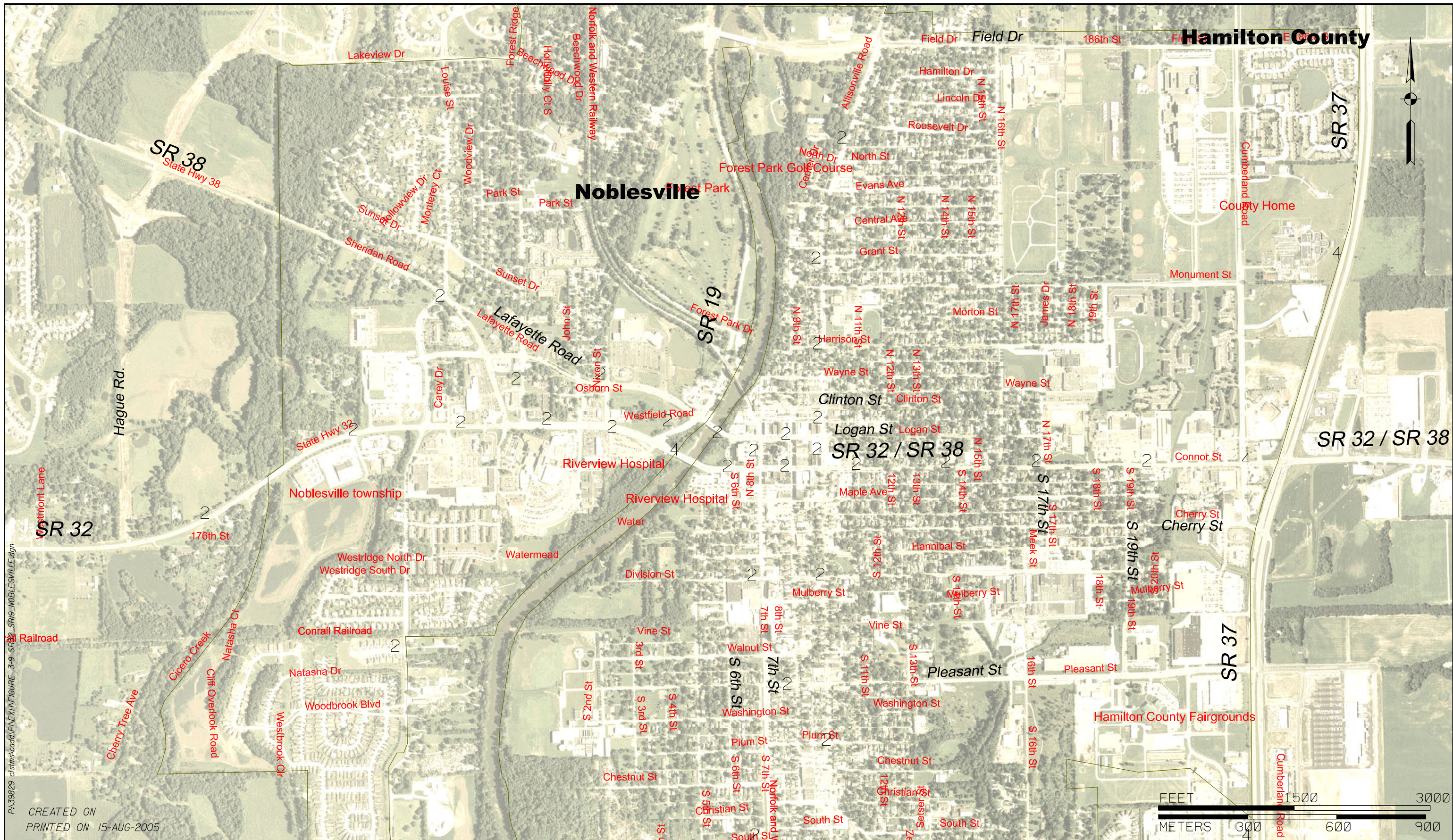


P:\39829\GIS\mxd\N\IN\HX\F\FIGURE 3-8 SR32\_02.dgn

CREATED ON  
PRINTED ON 15-AUG-2005

**FIGURE 3-8**  
**LEBANON URBAN AREA DETAIL**















P:\39829\GIS\roads\PA\EXH\FIGURE\_3-9\_S19\_S22\_SRI9\_NOBLESVILLE.dgn

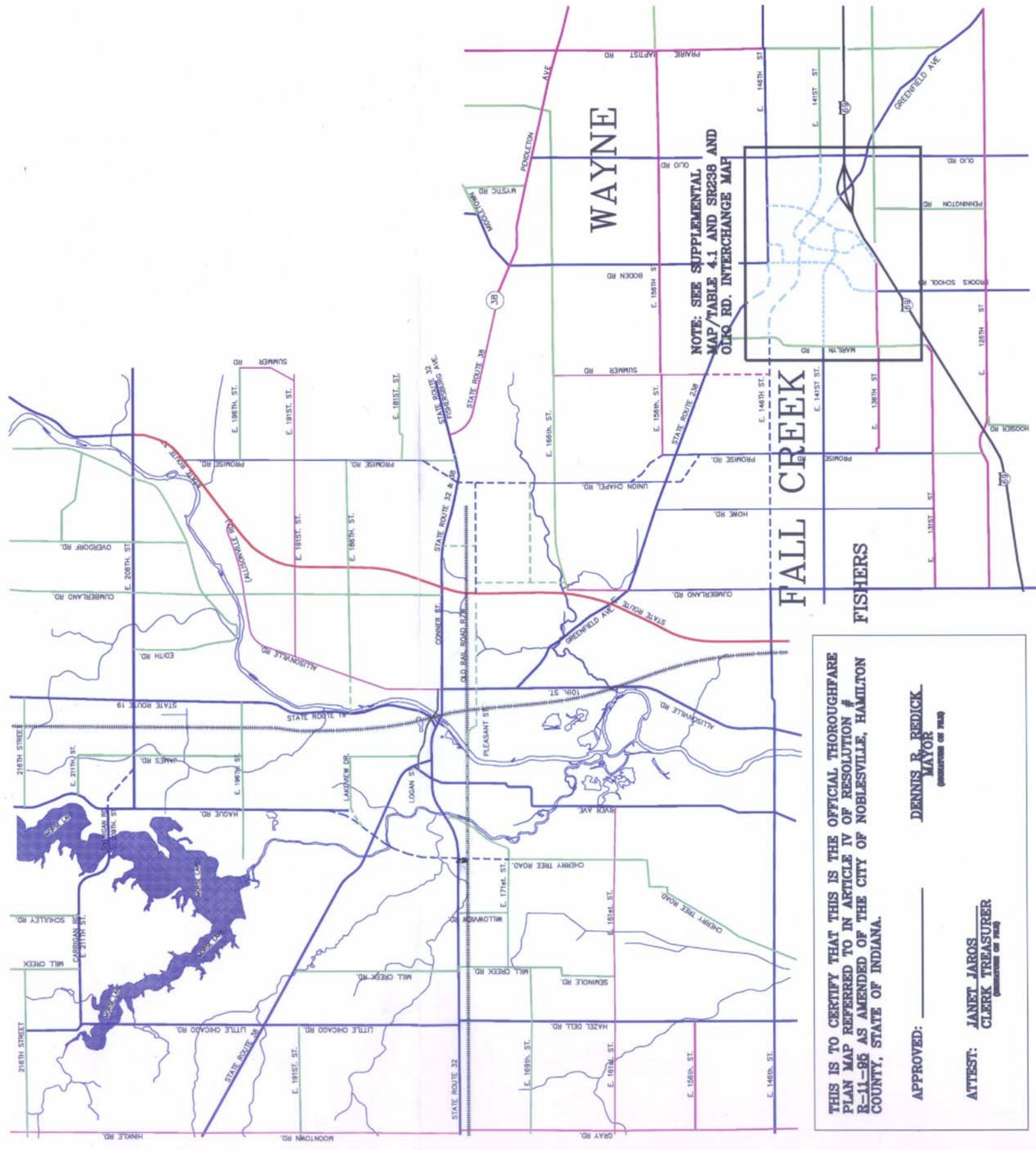
CREATED ON  
PRINTED ON 15-AUG-2005

**FIGURE 3-9**  
**NOBLESVILLE URBAN AREA DETAIL**

# NOBLESVILLE THOROUGHFARE PLAN



|   |                    |   |                      |
|---|--------------------|---|----------------------|
|  | EXPRESSWAY         |  | MINIMUM RIGHT OF WAY |
|  | PRIMARY ARTERIAL   |  | 240 FEET             |
|  | SECONDARY ARTERIAL |  | 140 - 200 FEET       |
|  | COLLECTOR          |  | 100 FEET             |
|  | PROPOSED NEW ROAD  |  | 80 FEET              |
|  | RAILROAD           |   |                      |
|  | INTERSTATE         |   |                      |



NOTE: SEE SUPPLEMENTAL MAP/TABLE 4.1 AND SR238 AND OJRG RD. INTERCHANGE MAP

THIS IS TO CERTIFY THAT THIS IS THE OFFICIAL THOROUGHFARE PLAN MAP REFERRED TO IN ARTICLE IV OF RESOLUTION # R-11-95 AS AMENDED OF THE CITY OF NOBLESVILLE, HAMILTON COUNTY, STATE OF INDIANA.

APPROVED: \_\_\_\_\_ DENNIS R. REDICK  
MAYOR  
(Signature of Mayor)

ATTEST: JANET JAROS  
CLERK TREASURER  
(Signature of Clerk)

**FIGURE 3-14**  
**NOBLESVILLE THOROUGHFARE PLAN**  
Central Indiana Suburban Transportation & Mobility Study

